









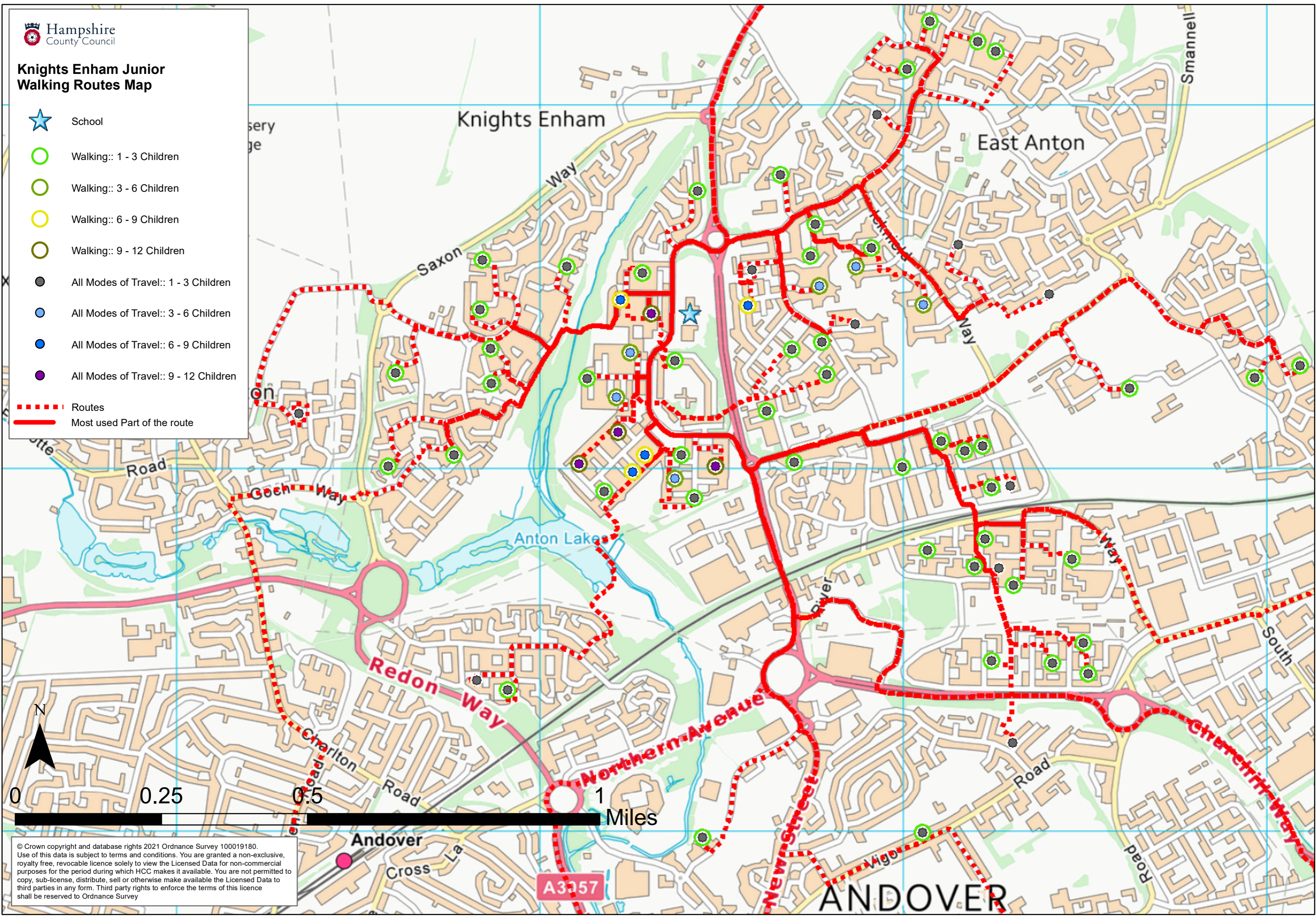


Knights Enham Junior Walking Routes Map

-  School
-  Walking:: 1 - 3 Children
-  Walking:: 3 - 6 Children
-  Walking:: 6 - 9 Children
-  Walking:: 9 - 12 Children
-  All Modes of Travel:: 1 - 3 Children
-  All Modes of Travel:: 3 - 6 Children
-  All Modes of Travel:: 6 - 9 Children
-  All Modes of Travel:: 9 - 12 Children
-  Routes
-  Most used Part of the route



© Crown copyright and database rights 2021 Ordnance Survey 100019180.
 Use of this data is subject to terms and conditions. You are granted a non-exclusive, royalty free, revocable licence solely to view the Licensed Data for non-commercial purposes for the period during which HCC makes it available. You are not permitted to copy, sub-license, distribute, sell or otherwise make available the Licensed Data to third parties in any form. Third party rights to enforce the terms of this licence shall be reserved to Ordnance Survey